

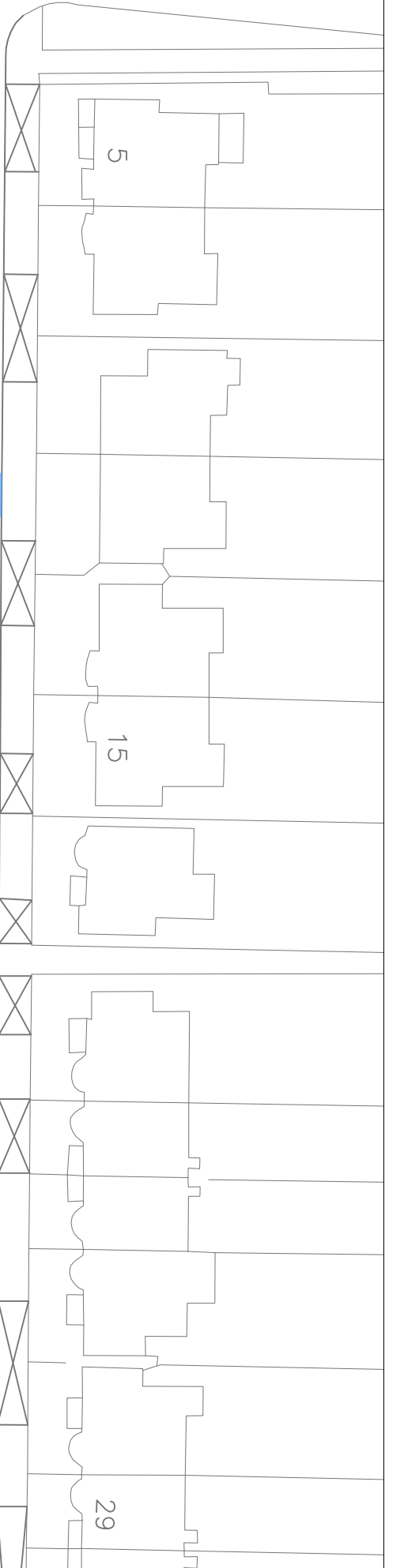


CRANBROOK ROAD

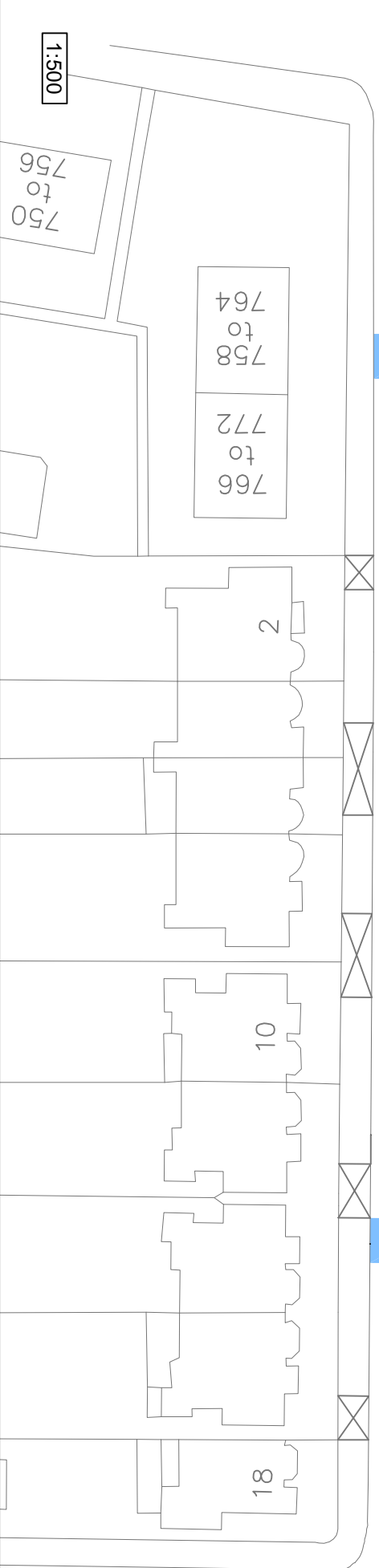


BURFORD CLOSE

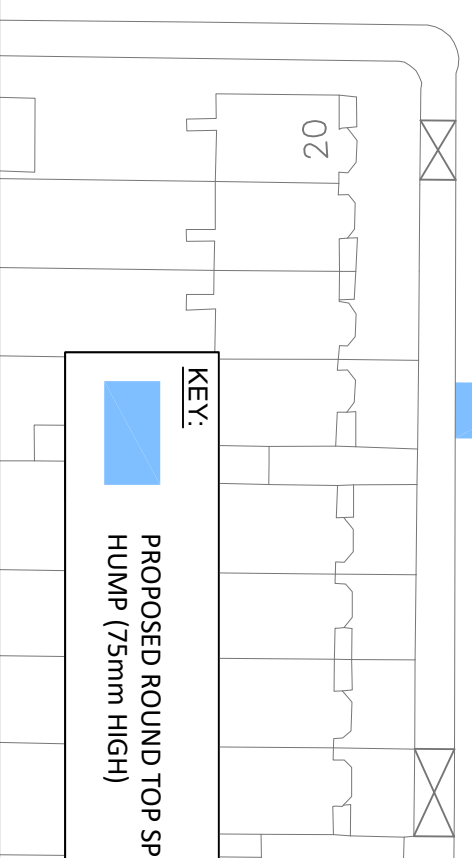
HATLEY AVENUE




CUT LINE



NORTH CROSS ROAD



KEY:



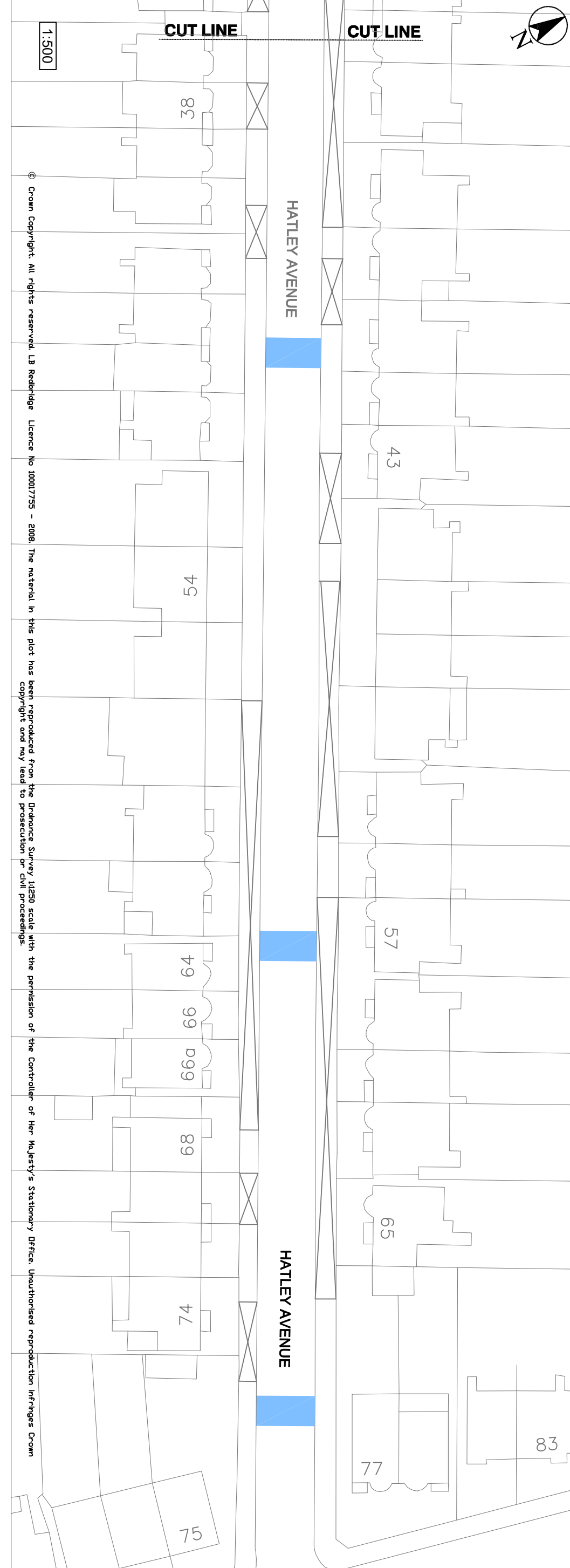
PROPOSED ROUND TOP SPEED
HUMP (75mm HIGH)

CUT LINE



CUT LINE

HATLEY AVENUE



CUT LINE

1:500

ASHURST DRIVE

© Crown Copyright. All rights reserved. LB Redbridge Licence No 100017755 - 2008. The material in this plot has been reproduced from the Ordnance Survey 1:250 scale with the permission of the Controller of Her Majesty's Stationary Office. Unauthorised reproduction infringes Crown copyright and may lead to prosecution or civil proceedings.